



REALISING A VISION FOR OUR TOWN AND VILLAGES

# ***Consultation Phase 1 Feedback***



# The Profile of Response

## 248 Questionnaires returned to date

- 56 incomplete
- 192 complete responses

## Haslemere 2011 population

— East	6553
— West	5981
— Hindhead	4292
— All	20,826

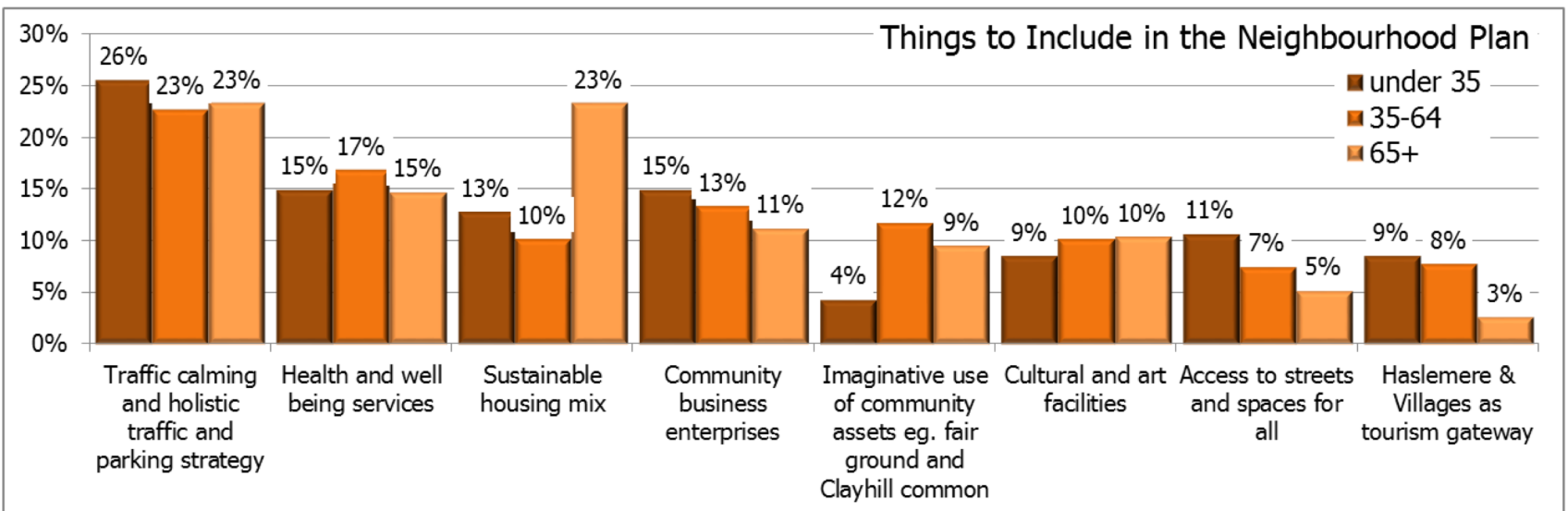
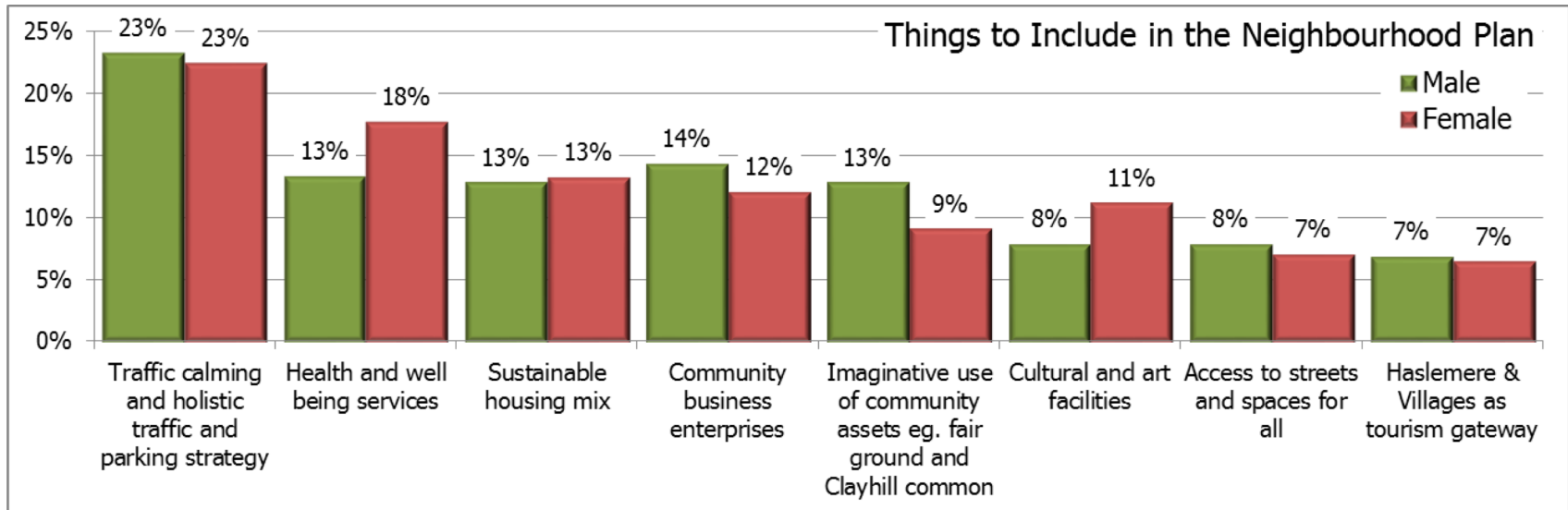
3,248 of these residents are under 15  
17,578 leaving adults

a response rate of 1.1%

Gender 192			
Male	74	39%	
Female	118	61%	
Age 192			
Under 16	0	0%	
16-24	1	1%	
25-34	15	8%	
35-44	62	32%	
45-54	43	22%	
55-64	30	16%	
65-74	30	16%	
75+	11	6%	
Disability 196			
Yes I have a disability	11	6%	
No	180	92%	
No answer	5	3%	
Ethnicity 196			
White	185	94%	
Mixed	2	1%	
Asian	1	1%	
Black	0	0%	
Other	1	1%	
No Answer	7	4%	
Religion 196			
No religion	62	32%	
Christian	116	59%	
Other	2	1%	
No answer	16	8%	



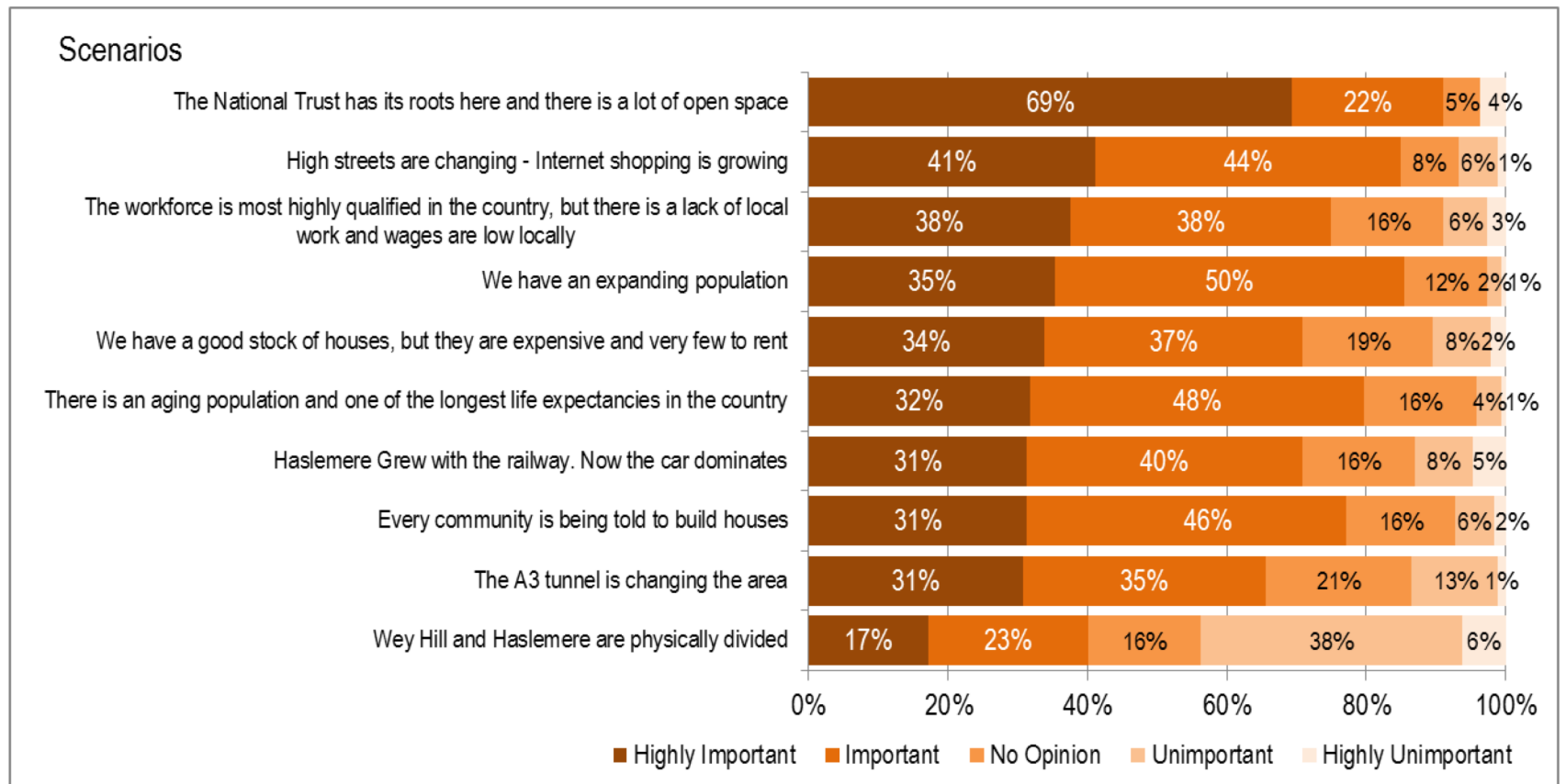
# Things to Include in the Neighbourhood Plan



Choose up to three of the following items you think are the most important for inclusion in the neighbourhood plan.



# Scenarios

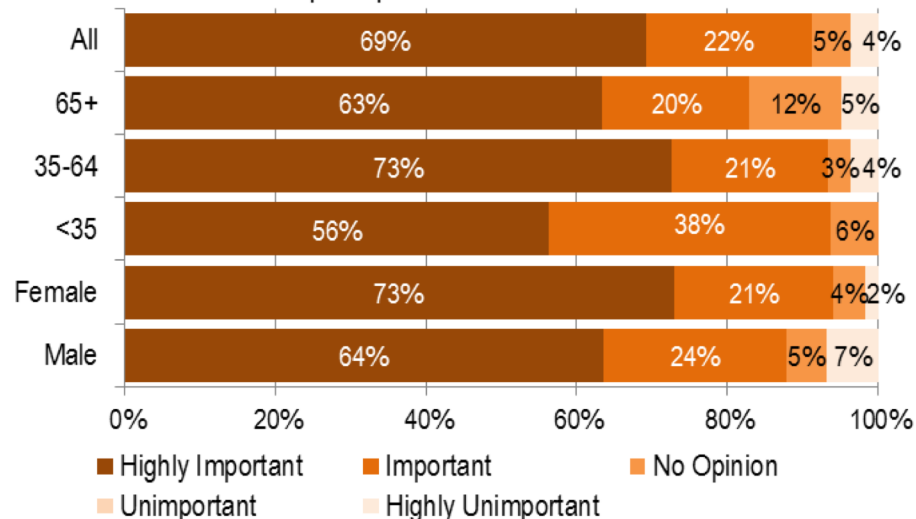


Please rate these scenarios for how important you think they are for the future of Haslemere and surrounding villages.

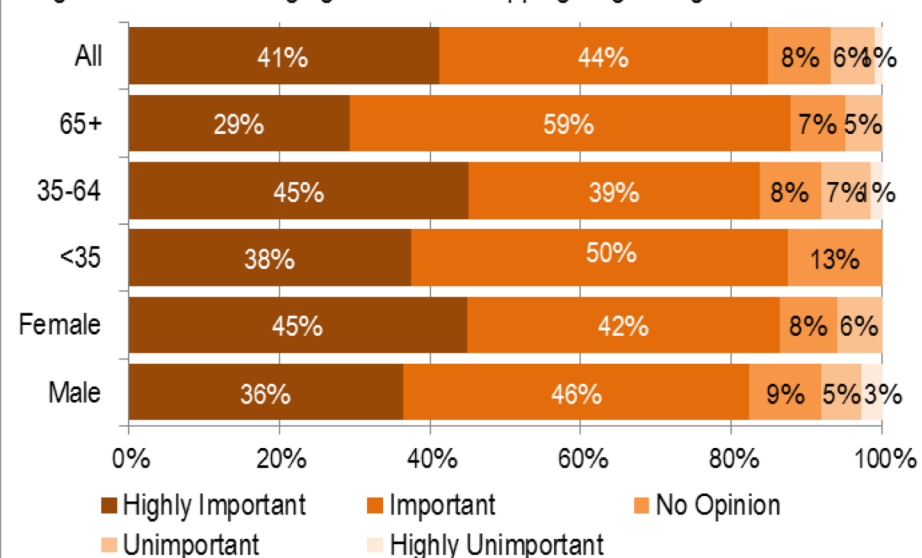


# Scenarios in detail

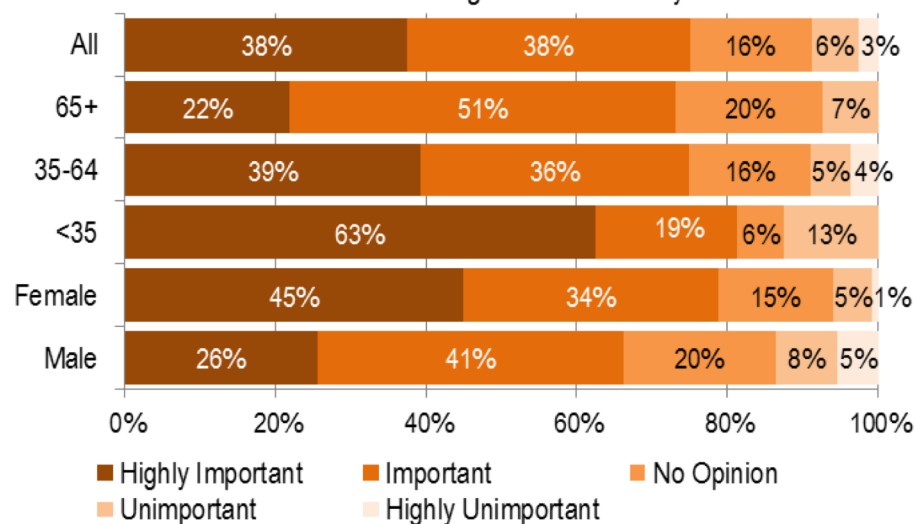
The National Trust has its roots here and there is a lot of open space



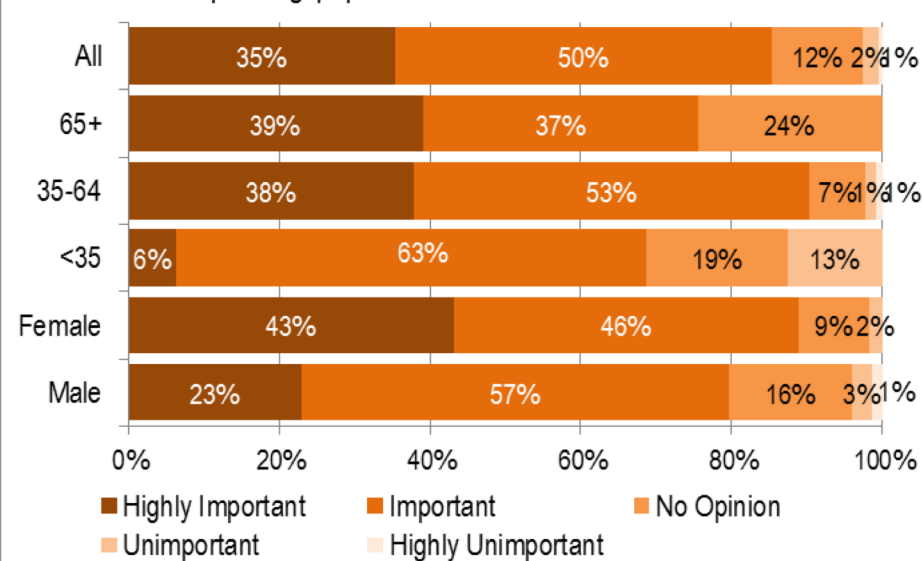
High streets are changing - Internet shopping is growing



The workforce is most highly qualified in the country, but there is a lack of local work and wages are low locally



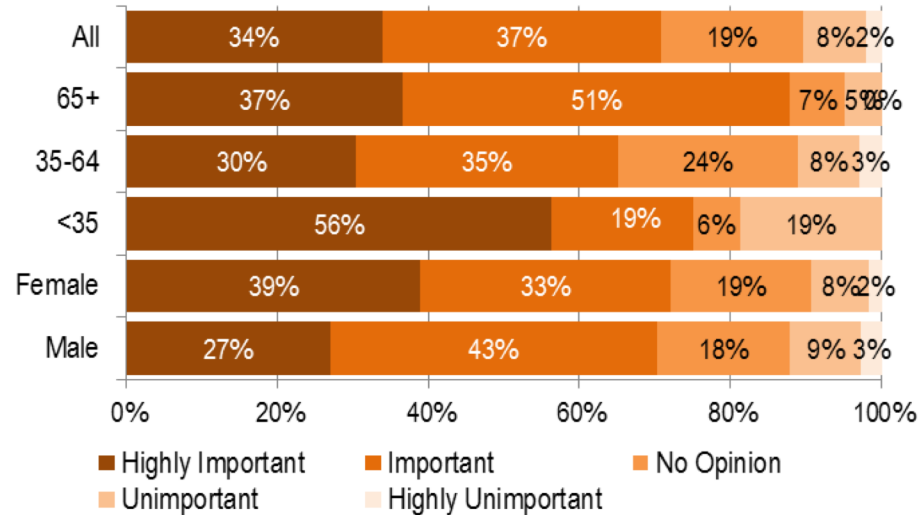
We have an expanding population



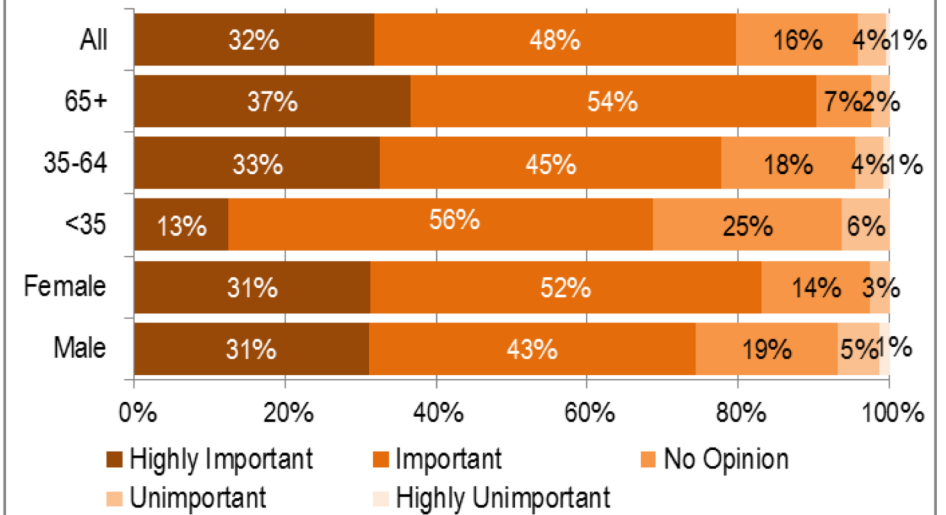


# Scenarios in detail

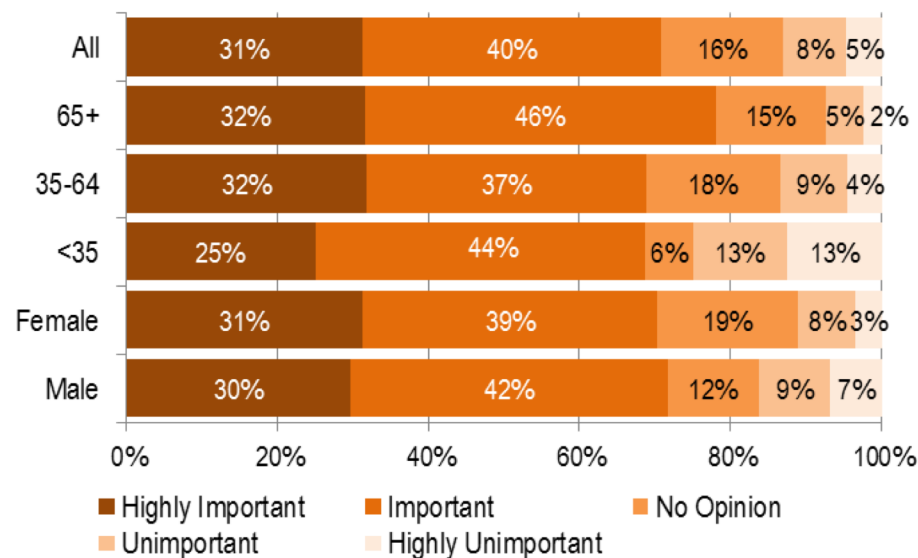
We have a good stock of houses, but they are expensive and very few to rent



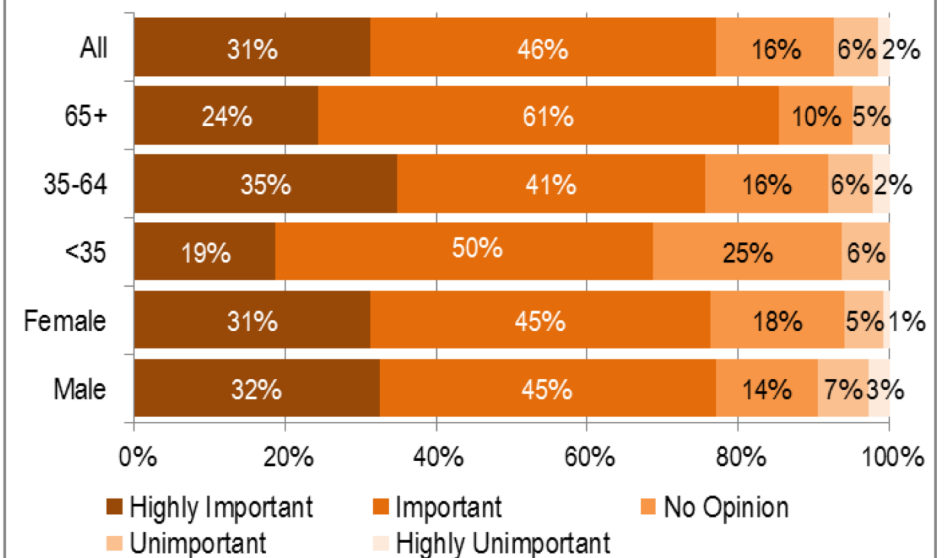
There is an aging population and one of the longest life expectancies in the country



Haslemere Grew with the railway. Now the car dominates



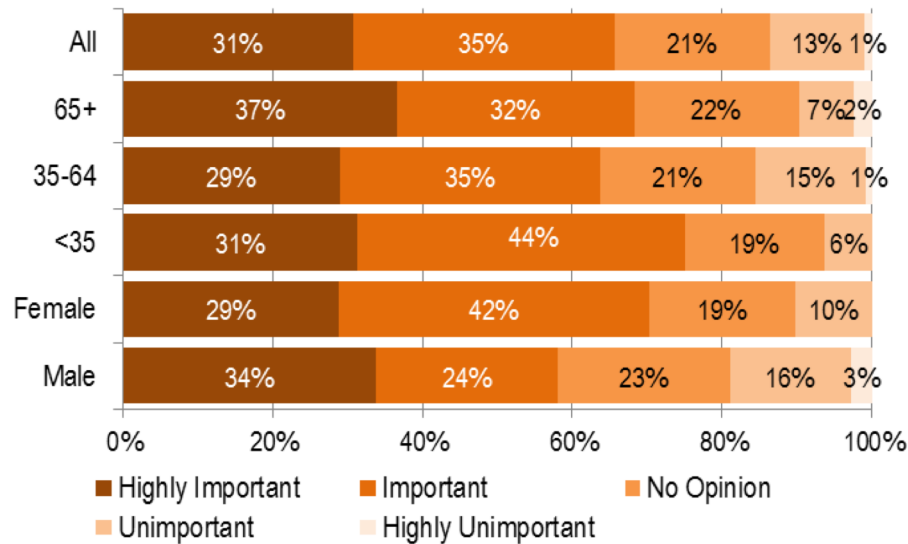
Every community is being told to build houses





# Scenarios in detail

The A3 tunnel is changing the area



Wey Hill and Haslemere are physically divided

