



COMMONS ACT 2006 – SECTION 22: Schedule 2(7)
Notice of an application to deregister any other land wrongly registered as common land

Application has been made to Surrey County Council, as Commons Registration Authority, by BMJ Alexander under Section 22: Schedule 2(7) of the Commons Act 2006 and in accordance with the Commons Registration (England) Regulations 2014. The application seeks to rectify the register of common land relating to CL 336 by the removal of the land described in the Schedule below, which, it is claimed, on the date of the provisional registration, 8th July 1968, was an integral part of a dwelling house and was privately used and exclusively available to the owners of the land.

If the application is granted, in whole or in part, the registration authority will remove the land from the register of common land.

Any person wishing to object to the application should send a statement of the facts on which the objection is based to The Commons Registration Office, Surrey County Council, County Hall, Penrhyn Road, Kingston upon Thames, Surrey KT1 2DN or email: commons.villagegreens@surreycc.gov.uk quoting reference App 1884 on or before 1st September 2020.

Any representations received by the Authority cannot be treated as confidential and will be copied to the applicant for comment and may be disclosed to other interested parties. Representations must include the name and postal address of the person making them and the nature of that persons interest, must be signed by the person making the representation and must state the grounds on which they are made.

Dated: 20 July 2020

Signed: Paul Evans (on behalf of the registration authority)











Description of the land concerned: Altamont, Blackdown Lane, Haslemere

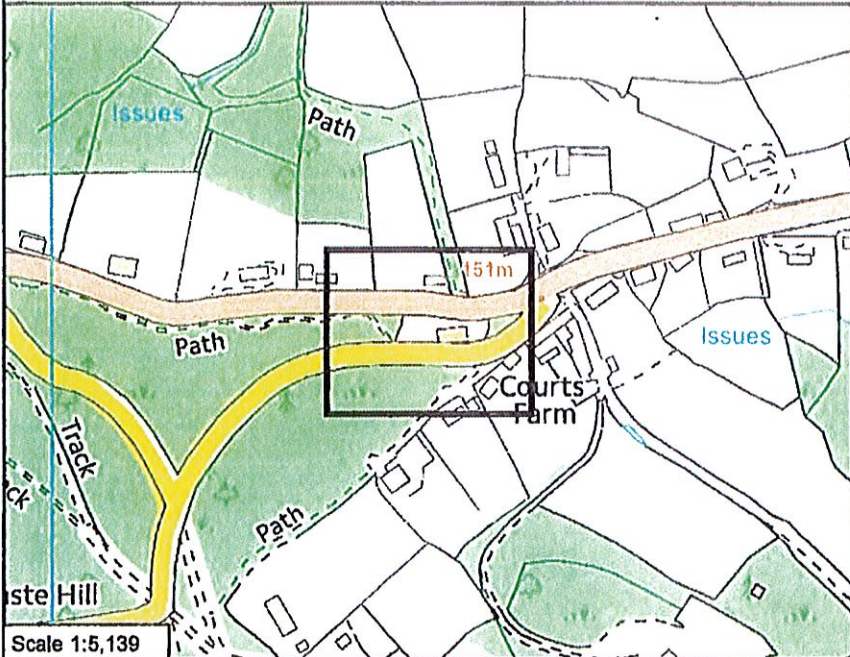
Copies of the documents can be inspected at Godalming Library, Bridge Street, Godalming, GU7 1HT

An electronic copy of the application, which includes a plan of the land proposed for deregistration, can be obtained from the Commons Registration Section, Surrey County Council, by emailing commons.villagegreens@surreycc.gov.uk quoting reference App 1884.

Site Location

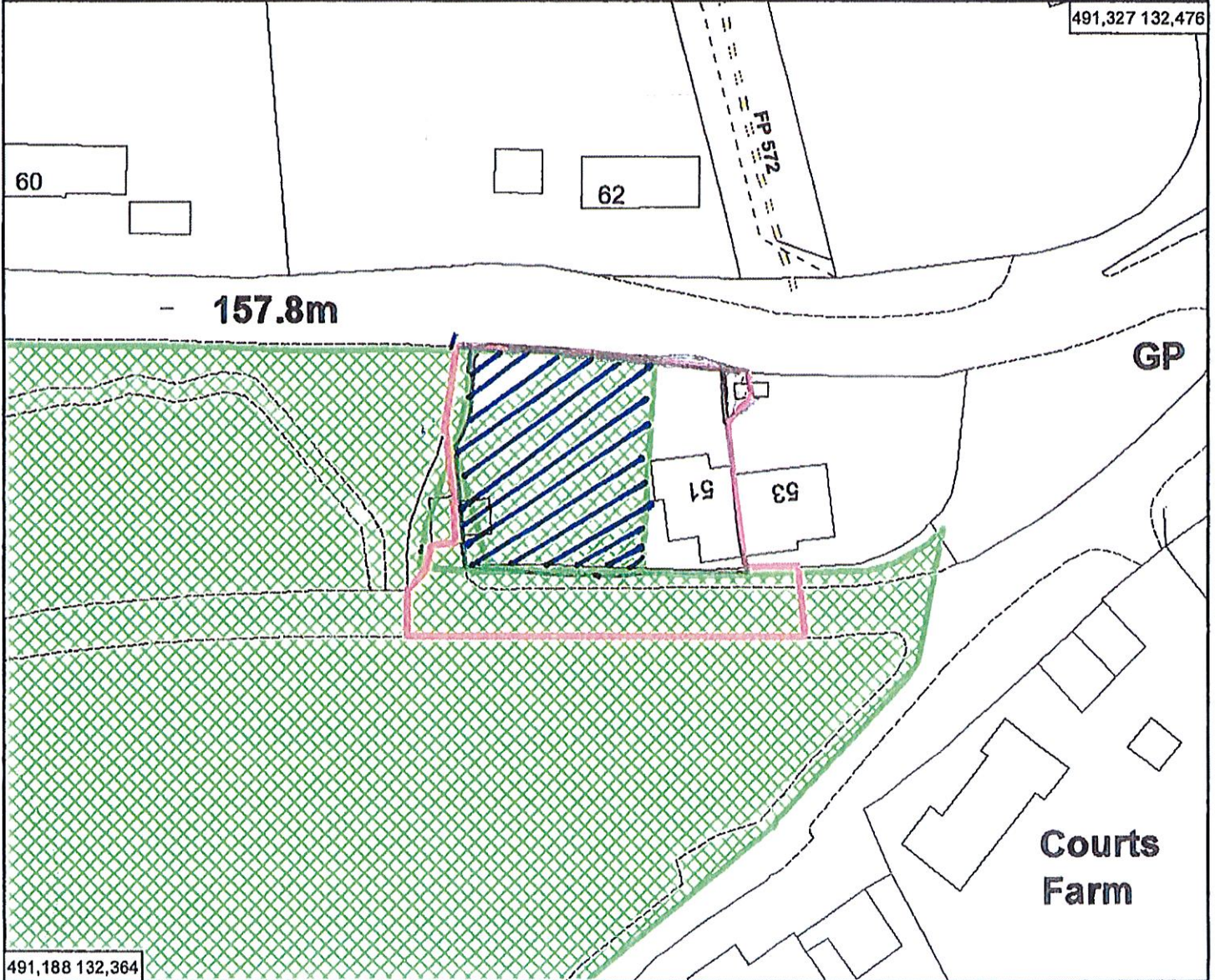
Key

-  Highway Search
- 2.2 Rights of Way**
- ROWTYPE**
-  Bridleway
-  Byway
-  Footpath
-  Restricted Byway
-  2.3 ROW Claimed
-  2.4 ROW Orders
-  3.2 Land Acquired for Roadworks
-  3.12 CPO
-  22.1 Common Land



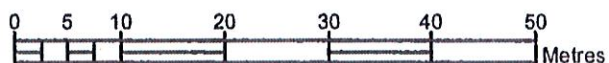
© Crown copyright and database rights 2019 OS 100019613. Use of this data is subject to terms and conditions (see below). Except A-Z Street Atlas © Copyright of the Publishers Geographers' A-Z Map Company Ltd.

This plan is for indicative purposes only



Ref No: 1908/11/7499

Date printed: 13/08/2019



Scale
1:720