













Hindhead and Beacon Hill - Road and Street Condition Report August - September 2024

Road	Location	Date	Issue	Photo	Reported to WBC/SCC	Reported date
Road Maintenance						
A287	Opposite Layby	16-Aug	Drains south of the layby are blocked			
A287	Outside Heatherwold House	16-Aug	Northbound Carriageway is breaking up on the bend creating danger to cyclists etc			
A287	Entirety	12-Sep	Drains all need full clearing.	To follow		
Beacon Hil Road	outside Gargage	09-Sep	Road surface outside Beacon hill Garage very uneven and breaking up			
Beacon Hil Road	outside shops	09-Sep	Parking spaces outside shops potholed and lacking clear lines			
Fairways Road	GU26 6PJ	12-Sep	Road surface is failing but SCC it's ok!	To follow		
Hillgarth Estate	Entrance	12-Sep	Serious marbling of the road surface and needs replacing. Has been reported.	To follow		
Road Signage						
A287	By Tylney Wood	16-Aug	Reduce speed Double bend sign obscured by vegetation			







A287	north of Heatherwold House	16-Aug	Double bend sign dirty		
Beacon Hil Road	junction with A287	09-Sep	40 MPH sign is at poor angle to the road		
Tilford Road	junction with Beacon Hill Road	09-Sep	Signpost to local shops obscured		
Tilford Road	junction with Beacon Hill Road	09-Sep	Signpost of road junction obscured by foliage and telegraph pole		
Whitmore Vale Road	Junction with A287	16-Aug	The 'Not suitable for Heavy Goods Vehicles' sign has been twisted around and is totally obscured		
Whitmore Vale Road	Junction with A287	16-Aug	40 MPH sign obscured by vegetation		
Tilford Road (A287)	Junction with Mead Road	30-Aug	Pollution warning sign on east side of road is covered in moss and needs to be cleaned		
Tilford Road	Junction with Churt Road (A287)	30-Aug	Signpost to Rushmoor and Tilford is pointing in the wrong direction		






Tilford Road	South of Wood Road junction	28-Aug	The playground warning sign has become obscured and is covered in seepage		
Tilford Road	North of Clovelly Road jct	28-Aug	Signpost has become twisted and needs to be realigned		
Tilford Road	South of Churt Wynde	28-Aug	Speed calming signpost is obscured		
Tower Road	West side close to junction with Portsmouth Road	30-Aug	The no stopping sign opposite the school outstation is at an angle and needs to be straightened		
Overgrown Vegetation					
A287	Outside Heartwood	16-Aug	Hedge on pavement is overgrown making it difficult to pass with buggy etc		






A287	Opposite Heatherwold House	16-Aug	Brambles overgrowing pavement			
A287	Opposite The Heath	16-Aug	Fallen tree obstructing part of pavement			
Beacon Hil Road	Outside British Legion	09-Sep	Laurel hedge overgrown and Bus stop sign largely obscured			
Beacon Hil Road		09-Sep	overgrown hedge			
Beacon Hil Road	outside Marand	09-Sep	overgrown conifer hedge obstructing pavement			
Beacon Hill Junction		12-Sep	Planting is a mess and needs sensible planting to allow visibility	To follow		
Eight Acres	Outside No 6	19-Aug	Overgrown privett hedge obstructing pavement			
Glen Road		09-Sep	overgrown hedge			
Glen Road		09-Sep	pathway to lower part of Glen road becoming overgrown			
Grove Road	Various inc outside The Ridge, Terrigal and Tarraleah	09-Sep	Laurel Hedges encroaching onto pavements making it dangerous for wheelchairs and buggies			

Heath Close	Between Laurel Cottage & Firwood	19-Aug	Overgrown laurel hedge obstructing pavement		
Heath Close	Junction with Sandheath	19-Aug	Grass growing in verge		
Hill Road	Close to junction with Grove Road	09-Sep	Weeds in the road verge		
Heath Close	Outside Elton	19-Aug	Overgrown laurel hedge obstructing pavement	No photo	
Pinebank	Footpath in front of no. 32 & 33	14-Oct	Overgrown hedging obscuring footpath		
Pinebank	Footpath in front of no. 32 & 33	14-Oct	Overgrown hedging obscuring footpath		
Sandheath Road	Junction with Clovelly	19-Aug	Vegetation obstructing pavement		
Sandheath Road	Outside Squirrels Leap	19-Aug	Vegetation obstructing pavement		
Tilford Road (A287)	West side in Haslemere direction from Tower Road to Tennyson Court	30-Aug	Pavement has been narrowed by accumulated debris which needs to be removed		

Tower Road	As above	30-Aug	A large hedge is overhanging the Pavement and needs to be cut-back			
Street Name Signs						
Beacon Hil Road	outside shops	09-Sep	Sign to Post Office is pointing in the wrong direction			
Fairways Road	GU26 6PJ	12-Sep	Road sign is missing.	To follow		
Footpath No.1	Junction with A287	16-Aug	Footpath signpost missing	No photo		
Glen Close	By Glen Court	09-Sep	House sign for Glen Court Flats has come off the wall			
Pinebank	TBC	14-Oct	Extremely dirty dog fouling sign			
Pinebank	Entrance	14-Oct	Dirty signage			
Ridgemoor Close	Tilford Road Entrance	28-Aug	The signpost to the close is askew as one of its wooden supports has rotted or become otherwise undermined			

Wood Road	Grover's Garden	28-Aug	The commemorative sign is covered in moss/tree seepage and needs to be cleaned (Note: this, perhaps, looks worse than the photo suggests)			
Pavements						
A287	Pinehouse to Maymoon	16-Aug	Pavement opposite the houses needs sweeping			
A287	Pavements between Beacon Hill & Hindhead	12-Sep	Should be recognised as a multi-use pavement for cyclists and pedestrians with signage, markings and weed clearing.	To follow		
Clovelly	Outside Trignabruich	19-Aug	Fallen branch			
Ridgemoor Close	Footpath to Churt Road (A287)	30-Aug	Moss needs to be scraped from pavement			
Ridgemoor Close	Footpath to Churt Road (A287)	30-Aug	Pedestrian Barrier facing Churt Road (A287) is rusting and needs a Repaint			
Tilford Road	From Moorhouse Nursing Home to Wood Road Jct	28-Aug	There are numerous runs of pavement that have become dangerously narrowed by accumulated leaf-fall and vegetation (see photos)			

Tilford Road	North of Clovelly Road jct	28-Aug	Pavement needs to be cleaned/scraped		
Tilford Road	South of Clovelly Road but before Churt Wynde jcts	28-Aug	Pavement needs to be cleaned/scraped		
Tower Road	All Pavements	30-Aug	Pavements in various locations but principally on the northernmost part (Joining the Churt Road) are eroding to a dangerous extent and need resurfacing (see photos for examples)		
Tower Road	As above	30-Aug	As above		
Tower Road	As above	30-Aug	As above		

Tower Road	East side running from Portsmouth Road (A333) to right hand bend	30-Aug	Pavements need clearing of a heavy accumulation of leaves, vegetation and rubbish		
Wood Road	South Side	28-Aug	Areas of the pavement on the south side are covered in moss that needs to be scraped		
Street Furniture					
A287	Opposite Noddon	16-Aug	Slats on the bench are broken		
A287	Whitmore Vale Bus stop	16-Aug	Bench by Bus stop is decaying and in danger of collapse		
Tilford Road	Bus Stop south of Willian Place	28-Aug	The bench next to the bus stop needs repainting		
Beacon Hill Junction		12-Sep	Red telephone box needs to be retained and the WW2 bomb shelter needs properly securing and marking as it is both interesting and a hazard. (it is a large underground building that could hold 20 plus people).	To follow	

Beacon Hill Village	Where Beacon Hill Road reaches the A287	12-Sep	This is a 40mph stretch of road but should be a 30mph zone from 100yds North towards Churt all the way through to the entrance of the Hillgarth Estate. There is a bus stop and a Chemist with no parking opposite.	To follow		
---------------------	---	--------	---	-----------	--	--